

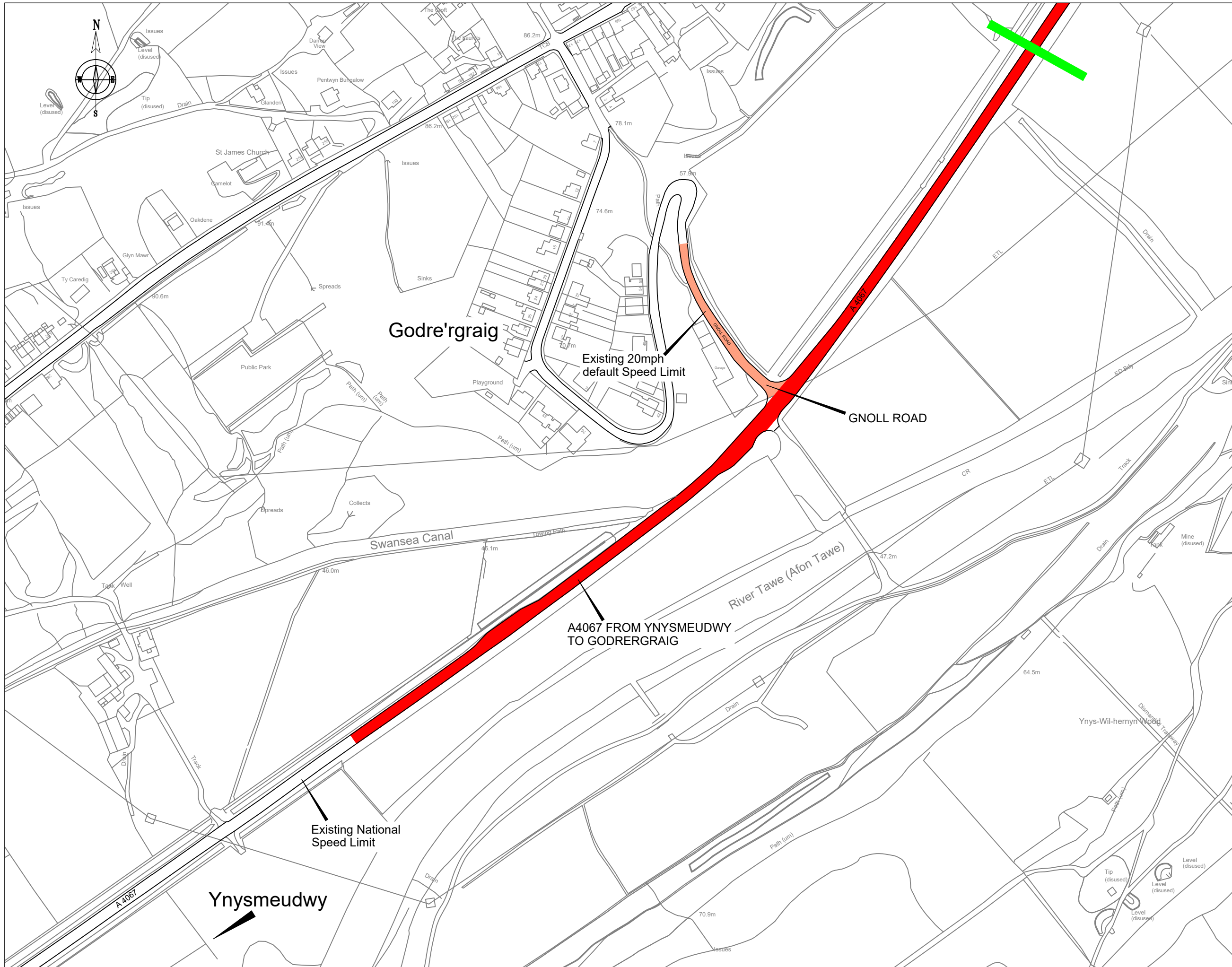


- 1. All dimensions are in millimetres unless otherwise stated.
- 2. Ordnance Survey Licence: © Crown Copyright and Database Right 2013. Ordnance Survey 100023392. © Hawlfraint a hawilau cronfa ddata'r goron 2013. Rhid trwydded yr arolwg ordnans 100023392.

KEY

-  Proposed 40mph Speed Limit
-  Existing 20mph default Speed Limit



| | | | | | |
|-----|---------|----|----|----|------|
| Rev | Details | Dr | Ch | Ap | Date |
| | | | | | |

Client



ENGINEERING AND TRANSPORT
 NICOLA PEARCE
 DIRECTOR OF ENVIRONMENT AND REGENERATION
 THE QUAYS, BRUNEL WAY
 BAGLAN ENERGY PARK
 NEATH SA11 2GG

Job Title
**ROAD SAFETY GRANT
 2024 / 2025
 A4067 GODRERGRAIG
 PROPOSED SPEED LIMITS**

APPENDIX A

| | | | | | |
|----------|--------------------|---------|--------|----------|--------|
| File No. | Financial Code No. | | | | |
| Drawn | JBK | Checked | MCB | Approved | HHH |
| Date | Apr'24 | Date | Apr'24 | Date | Apr'24 |
| Scales | Not to scale | | | | |

Drawing No. **RSG-A4067-TRO1.1**

Dir. No.

Job Title